

# Town of Clifton - Streetscape



Open Forum Public Hearing  
August 17<sup>th</sup>, 2023

# Presentation Outline

- Team Introduction
- Project Re-Introduction
- Progress
- Timeline
- Current design
- Utility Relocation
- Q/A



# Team Introduction



- Susan Yantis
  - Special Projects Committee Chairman – Town of Clifton
- Jim Bishoff, PE
  - J2 Engineers – Prime
- Zac Lette, RLA
  - LPDA - Landscape Architecture & Planning



# Town Federally Funded Projects (Administered by VDOT)



## Caboose Plaza

– Completed late 1990's



## Floodplain Park

– Completed 2013



## Streetscape Master Plan (SMP)

– Town Adopted in February 2012



**Streetscape Project Phase 1:  
Triangle Gateway Improvement**  
-Complete in December 2015

**Streetscape Project Phase 2:  
Preliminary Engineering**  
-Authorized in June 2017



# Streetscape Project Funding Timeline




- FY 2008 – Earmark (SAFETEA-LU) Funding to development SMP project and implementation
- FY 2012-2013 – Transportation Enhancement Program Funds Project scope: Main Street – Ford Lane to Chapel Street
- FY 2013 – 2014 – MAP 21 Transportation Alternatives Funding Project scope: Additional funding to complete project scope
- Additional Federal Funding has been awarded through 2022 providing Project Funding totaling \$2.7 million



# Graphic Location Map



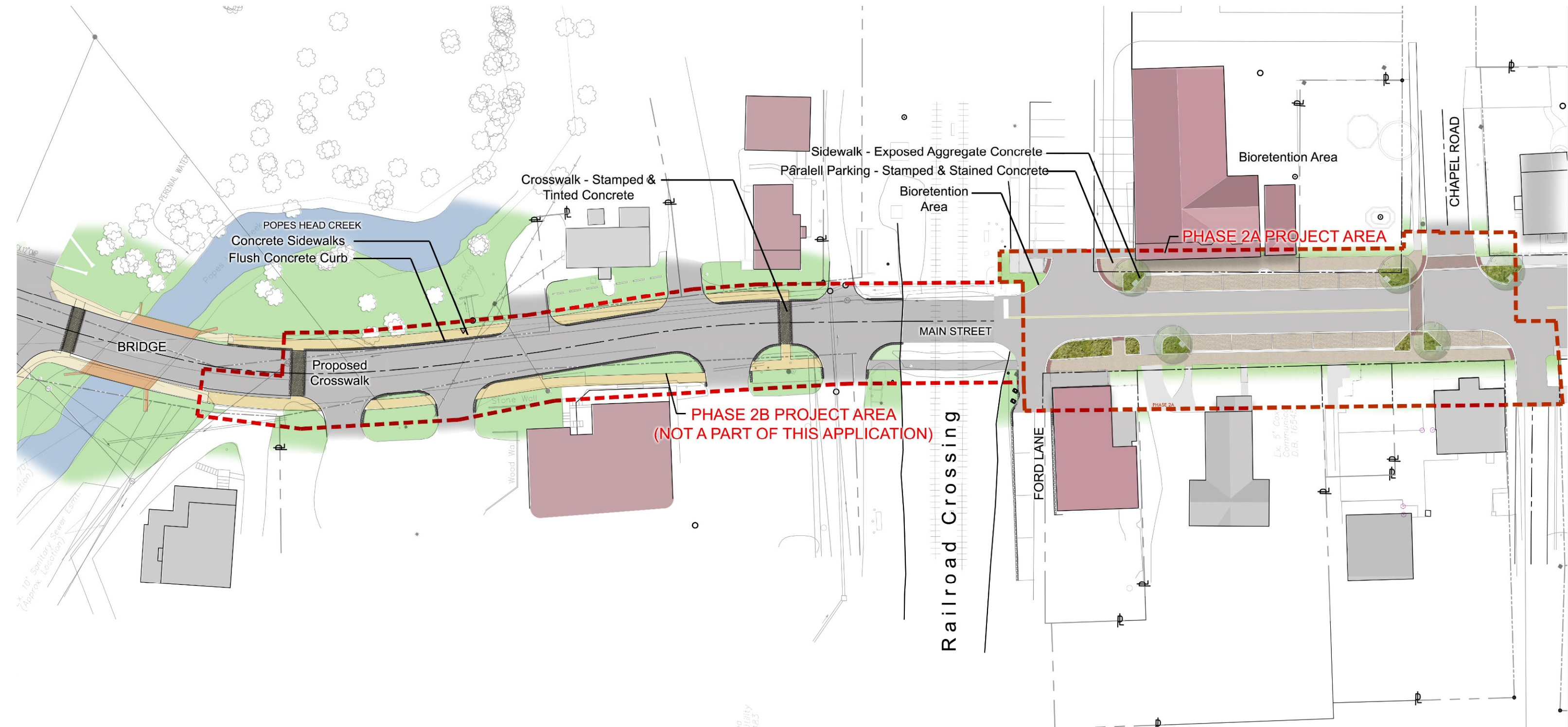
  
**PUBLIC HEARING**  
TOWN OF CLIFTON  
STREETSCAPE IMPROVEMENTS PHASE 2A  
VDOT PROJECT: UPC 109949  
STATE NUMBER: CLFT-029-101, P101, R-101, C501

# Streetscape Project Phase 2A

- Streetscape
  - Improves pedestrian circulation and visibility
  - Accessible sidewalks
  - Clearly delineates pedestrian, parking and traffic
  - Calms traffic and speeds
  - Removal of utility poles eliminates conflicts
  - Provides landscape opportunities
- Where?
  - Historic Central Business District between Ford Lane and Chapel Street

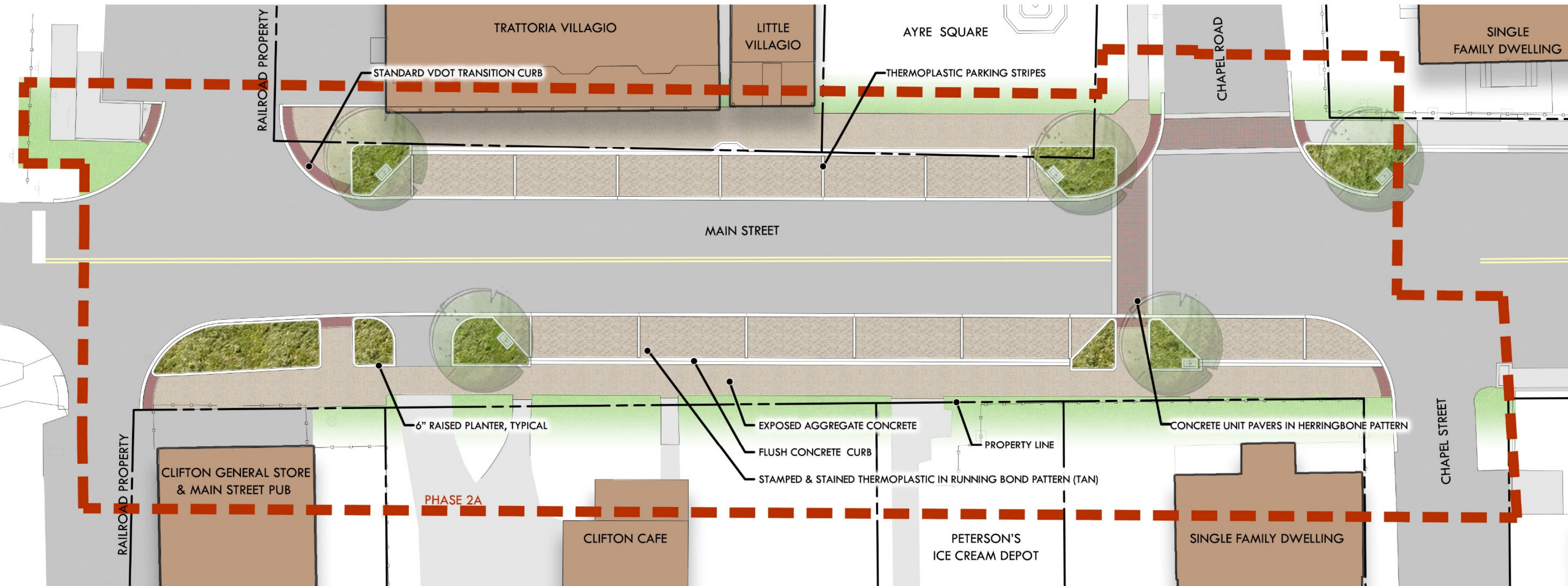


# Streetscape Master Plan Phase 2A & 2B

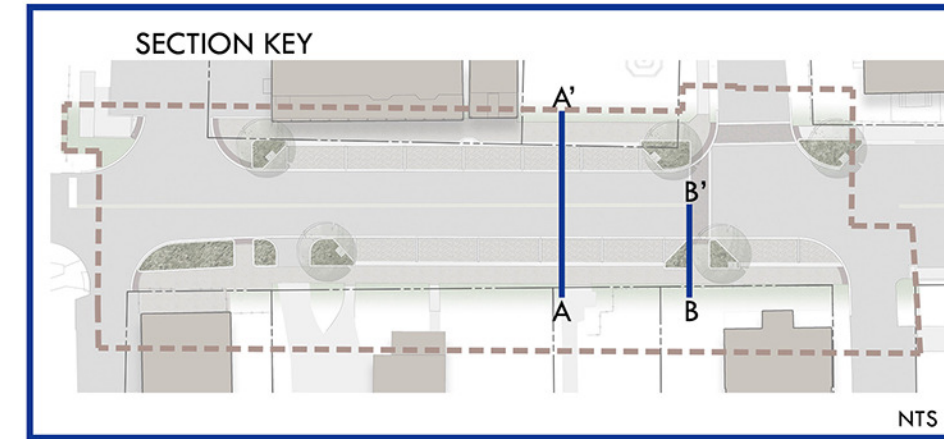




# Streetscape Project 2A Materials Plan

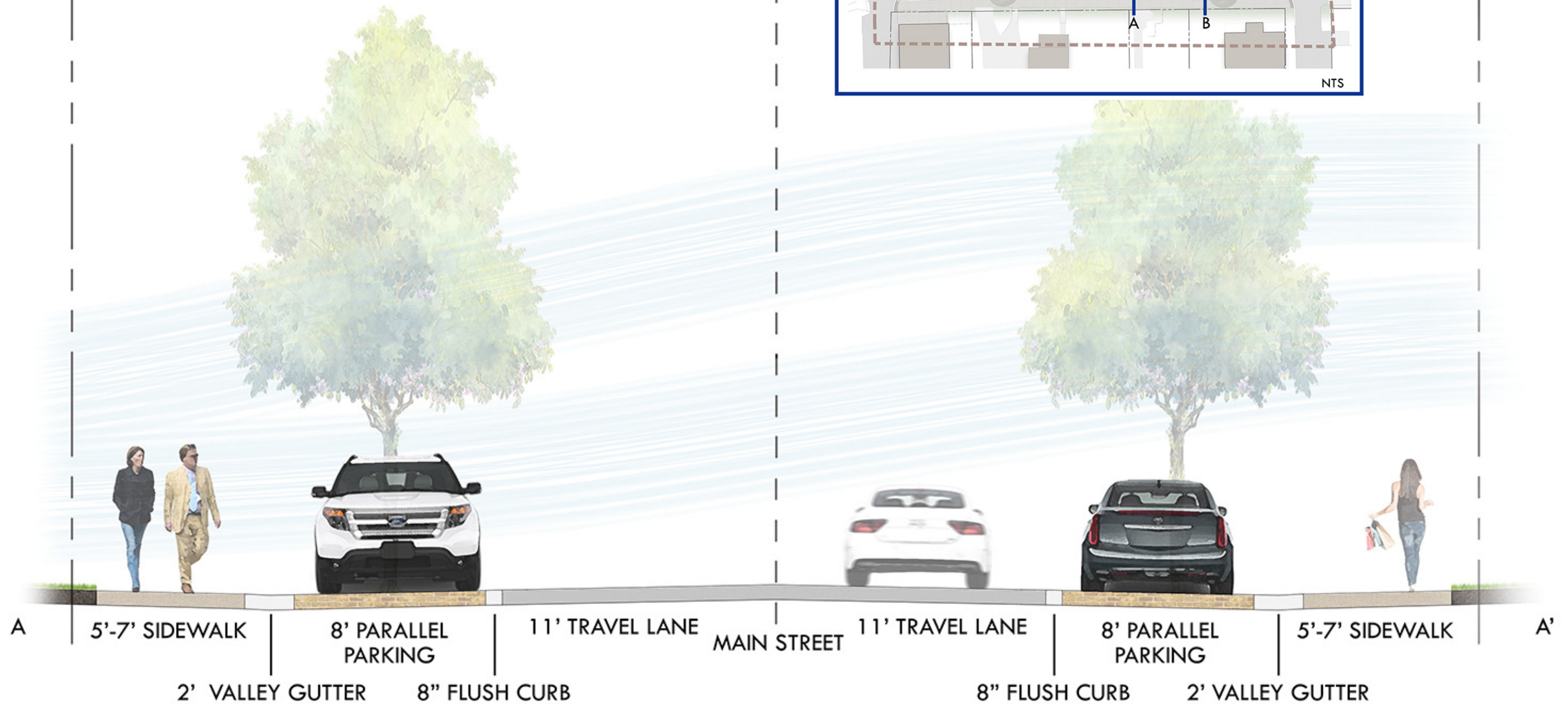


# Section View A

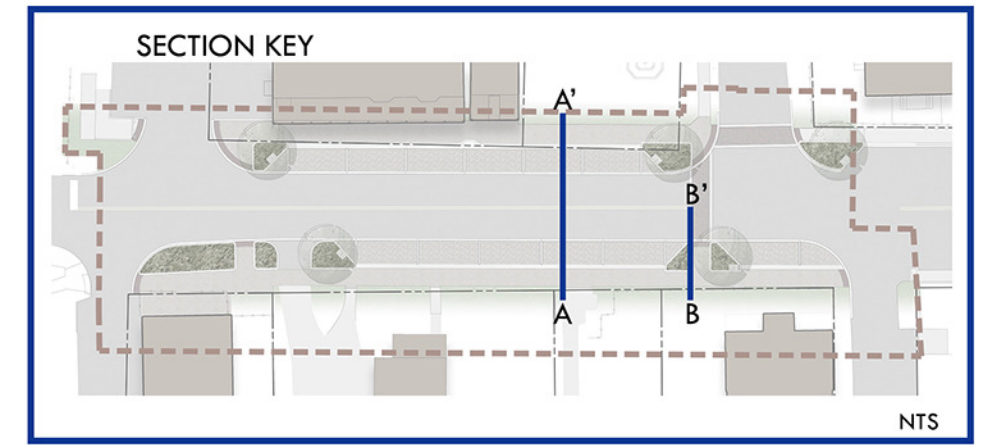
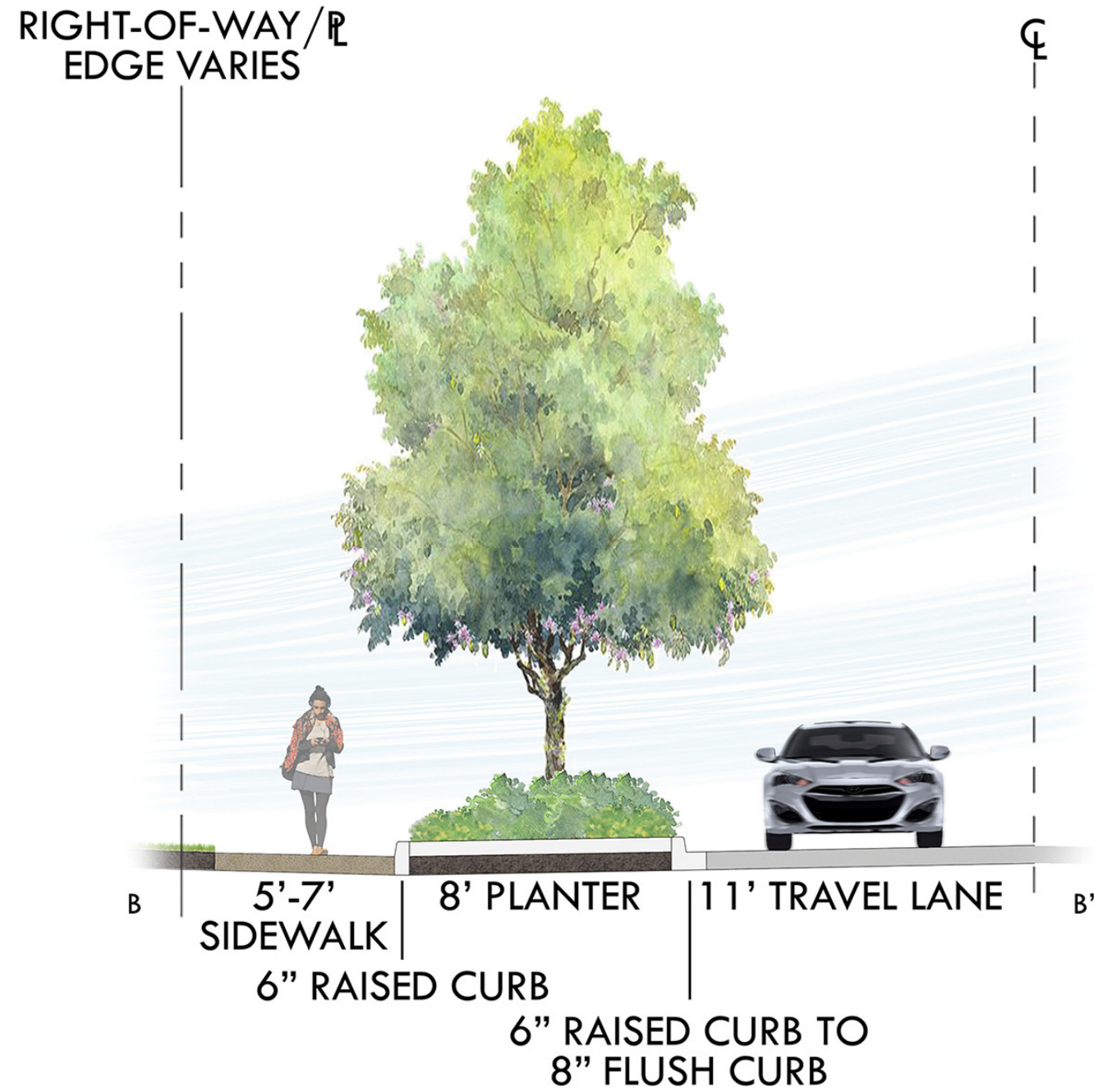


RIGHT-OF-WAY/R  
EDGE VARIES

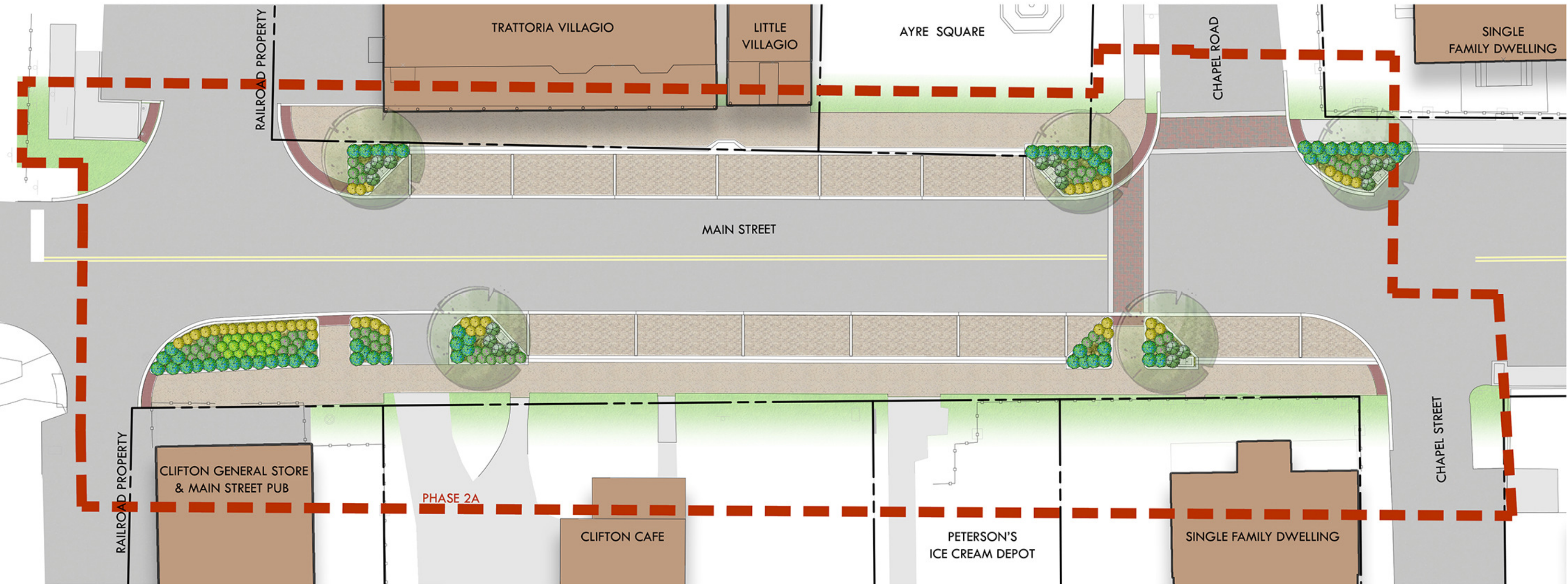
RIGHT-OF-WAY/R  
EDGE VARIES



# Section View B



# Streetscape / Landscape Concept



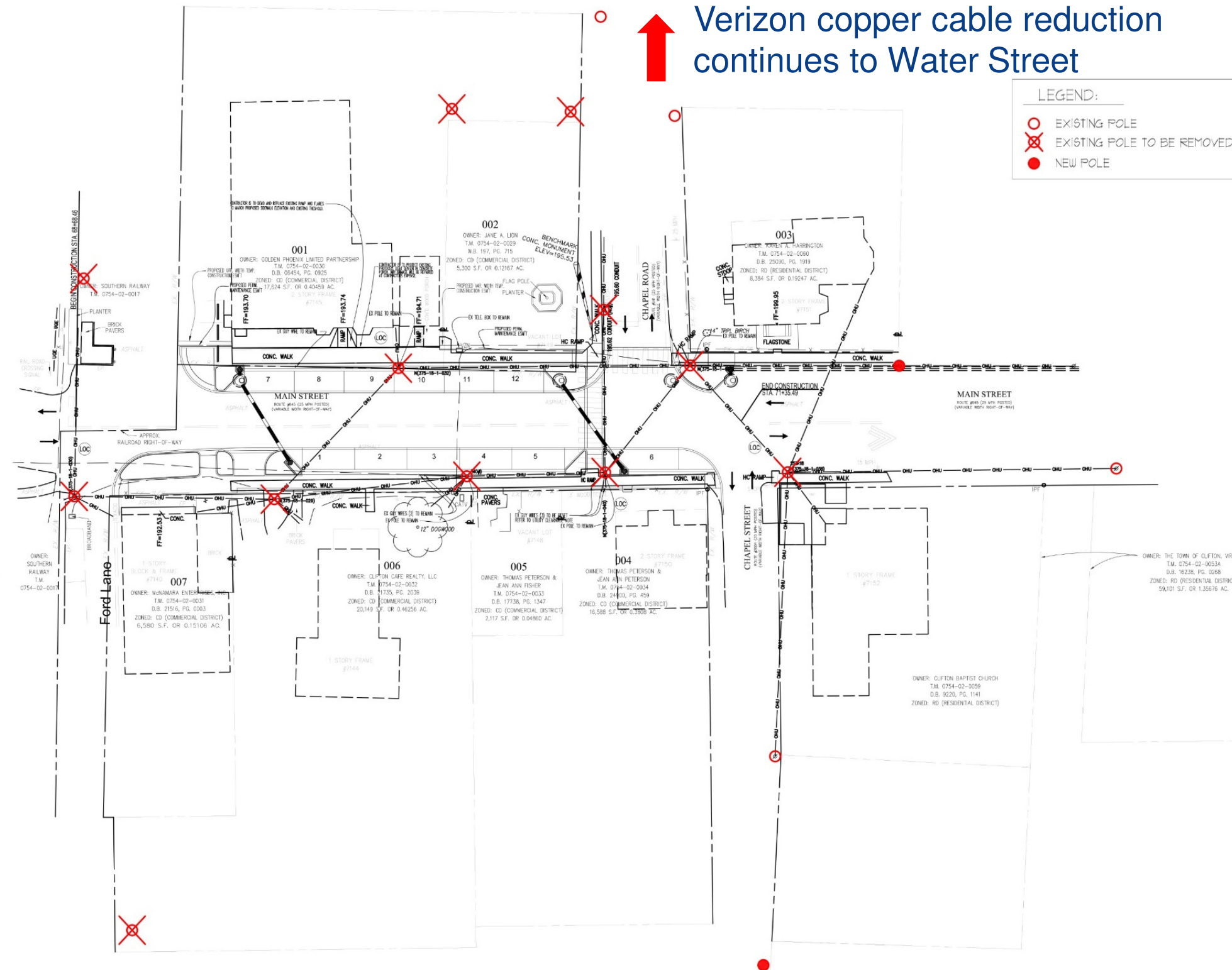
# Streetscape / Utility Relocation



Verizon copper cable reduction continues to Water Street

LEGEND:

- EXISTING POLE
- ⊗ EXISTING POLE TO BE REMOVED
- NEW POLE



Verizon copper cable reduction continues past Trummers

# Project Area – North View – with Utility Poles



# Project Area – South View – with Utility Poles



# Project Area – North View – Without Utility Poles





# Project Area – South View – Without Utility Poles



# Project Area – North View



# Project Area – South View



# Questions and Discussion

